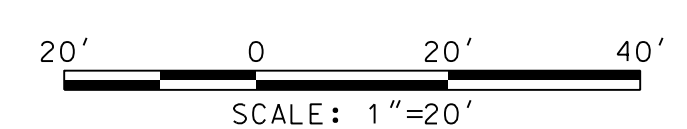




T:\105-184.02 Minnesota Avenue Design\Eng\CAD\Working\MT\DMT-104-5-105184.dwg
 Thursday, May 12, 2016 AT 12:41 AM
 SPL1.DRV\$
 \$PENTBL\$.s\$

LEGEND	
	WORK ZONE
	PROPOSED TRAFFIC FLOW
	TYPE III BARRICADE
	SIGN LOCATION
	ARROW PANEL
	TRAFFIC DRUM
	TEMPORARY CONCRETE BARRIER
	CRASH CUSHION
	WHITE 5' 10' 30' SKIP
	WHITE 5' 3' 9' SKIP
	WHITE 5' SOLID STRIPE
	YELLOW 5' DOUBLE STRIPE
	WHITE 10' SOLID STRIPE
	FLAGGER

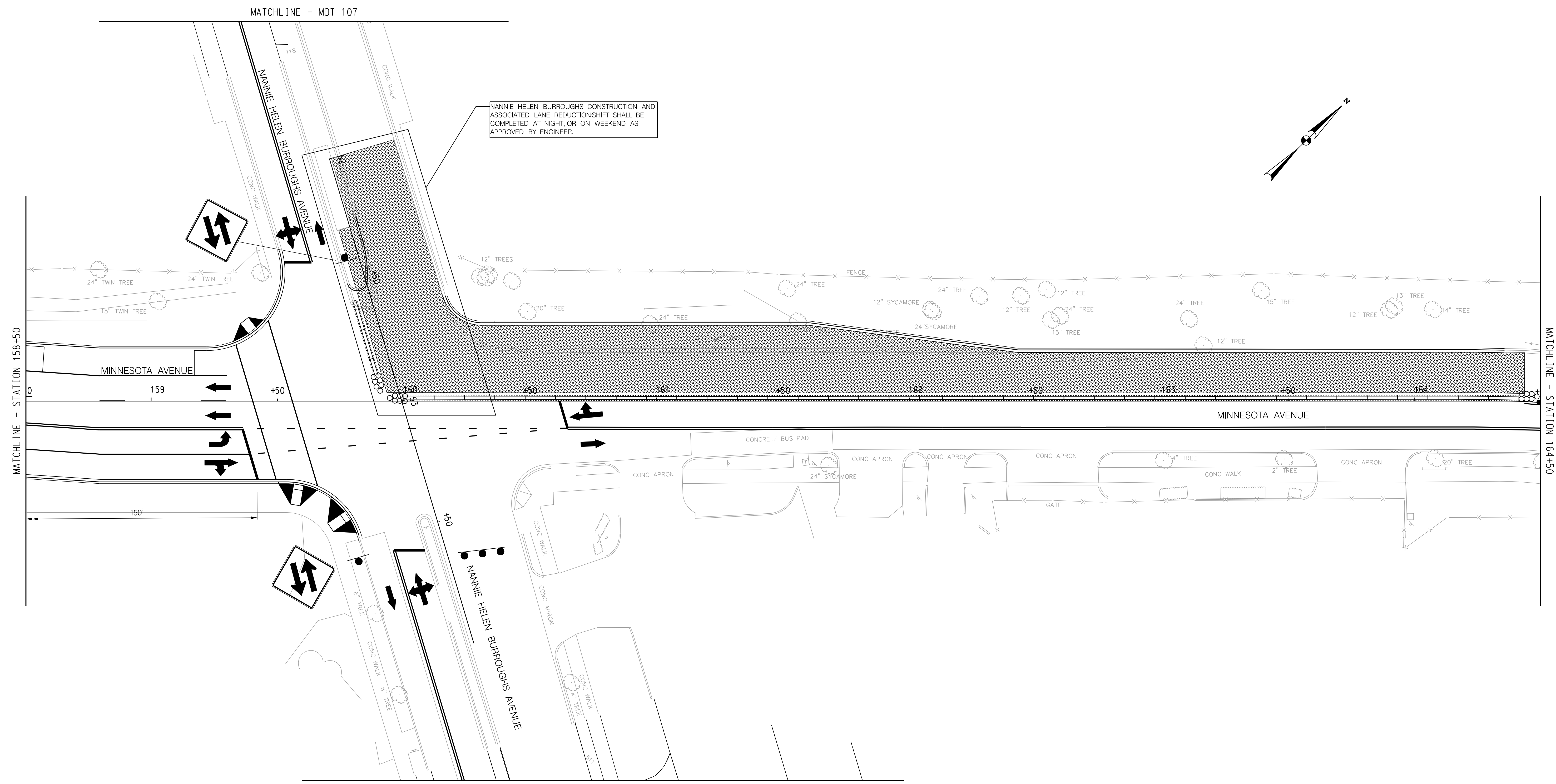


MOT-104

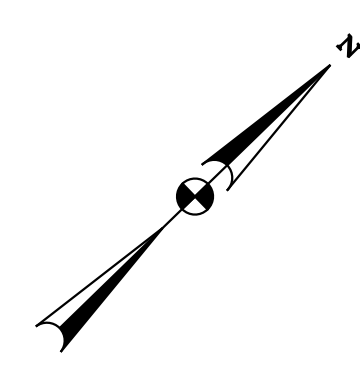
D.C. DEPARTMENT OF TRANSPORTATION INFRASTRUCTURE PROJECT MANAGEMENT ADMINISTRATION PROJECT MANAGEMENT DIVISION	
MINNESOTA AVENUE, N.E. REVITALIZATION - PHASE 2 300' S. OF BENNING RD. TO SHERIFF RD.	PROJECT ENG. <u>TW</u> DESIGNED BY <u>MG</u> CHECKED BY <u>FW</u> DRAWN BY <u>LT</u> PROJECT MGR. <u>LM</u>
MAINTENANCE OF TRAFFIC PHASE 5	DIVISION CHIEF _____ DATE _____ FILE _____ SHEET 302 OF 411



NO.	DESCRIPTION	NAME	DATE
REVISIONS			



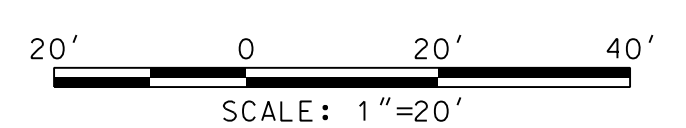


NANNIE HELEN BURROUGHS CONSTRUCTION AND ASSOCIATED LANE REDUCTIONS SHALL BE COMPLETED AT NIGHT, OR ON WEEKEND AS APPROVED BY ENGINEER.



T:\105-184-02 Minnesota Ave\Design\Eng\CAD\Working\MT-105-5-105184.dwg
 Thursday, May 12, 2016 AT 12:41 AM
 SPL1.DRW\$
 \$PENTBL\$

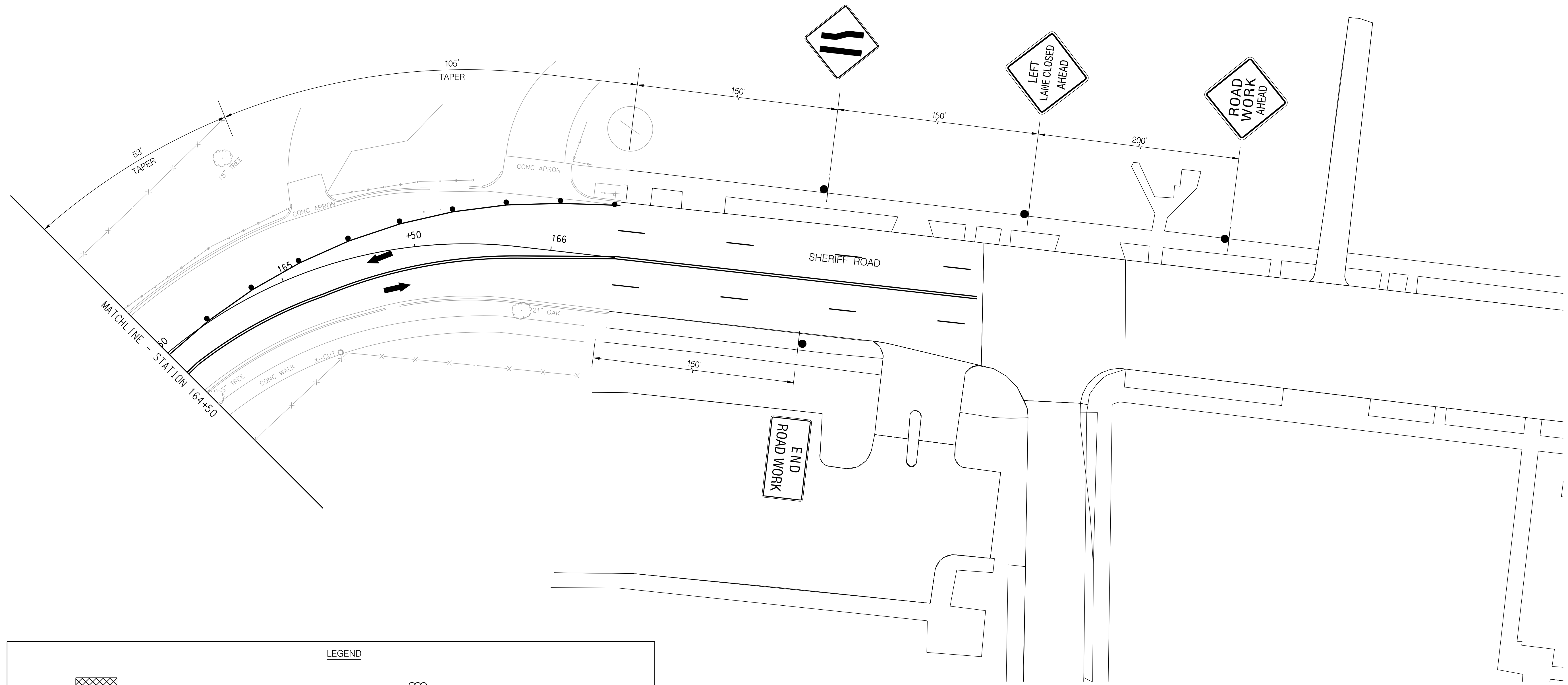
LEGEND	
	WORK ZONE
	PROPOSED TRAFFIC FLOW
	TYPE III BARRICADE
	SIGN LOCATION
	ARROW PANEL
	TRAFFIC DRUM
	TEMPORARY CONCRETE BARRIER
	CRASH CUSHION
	WHITE 5" 10' 30" SKIP
	WHITE 5" 3' 9" SKIP
	WHITE 5" SOLID STRIPE
	YELLOW 5" DOUBLE STRIPE
	WHITE 10" SOLID STRIPE
	FLAGGER



NO.	DESCRIPTION	NAME	DATE
REVISIONS			

D.C. DEPARTMENT OF TRANSPORTATION INFRASTRUCTURE PROJECT MANAGEMENT ADMINISTRATION PROJECT MANAGEMENT DIVISION	
MINNESOTA AVENUE, N.E. REVITALIZATION - PHASE 2 300' S. OF BENNING RD. TO SHERIFF RD.	
MAINTENANCE OF TRAFFIC PHASE 5	
PROJECT ENG. <u> TW </u> DESIGNED BY <u> MG </u> CHECKED BY <u> FW </u> DRAWN BY <u> LT </u> PROJECT MGR. <u> LM </u>	DIVISION CHIEF DATE _____ FILE _____ SHEET 303 OF 411

MOT-105





LEGEND	
	WORK ZONE
	PROPOSED TRAFFIC FLOW
	TYPE III BARRICADE
	SIGN LOCATION
	ARROW PANEL
	TRAFFIC DRUM
	TEMPORARY CONCRETE BARRIER
	CRASH CUSHION
	WHITE 5' 10' 30' SKIP
	WHITE 5' 3' 9' SKIP
	WHITE 5' SOLID STRIPE
	YELLOW 5' DOUBLE STRIPE
	WHITE 10' SOLID STRIPE
	FLAGGER



MOT-106

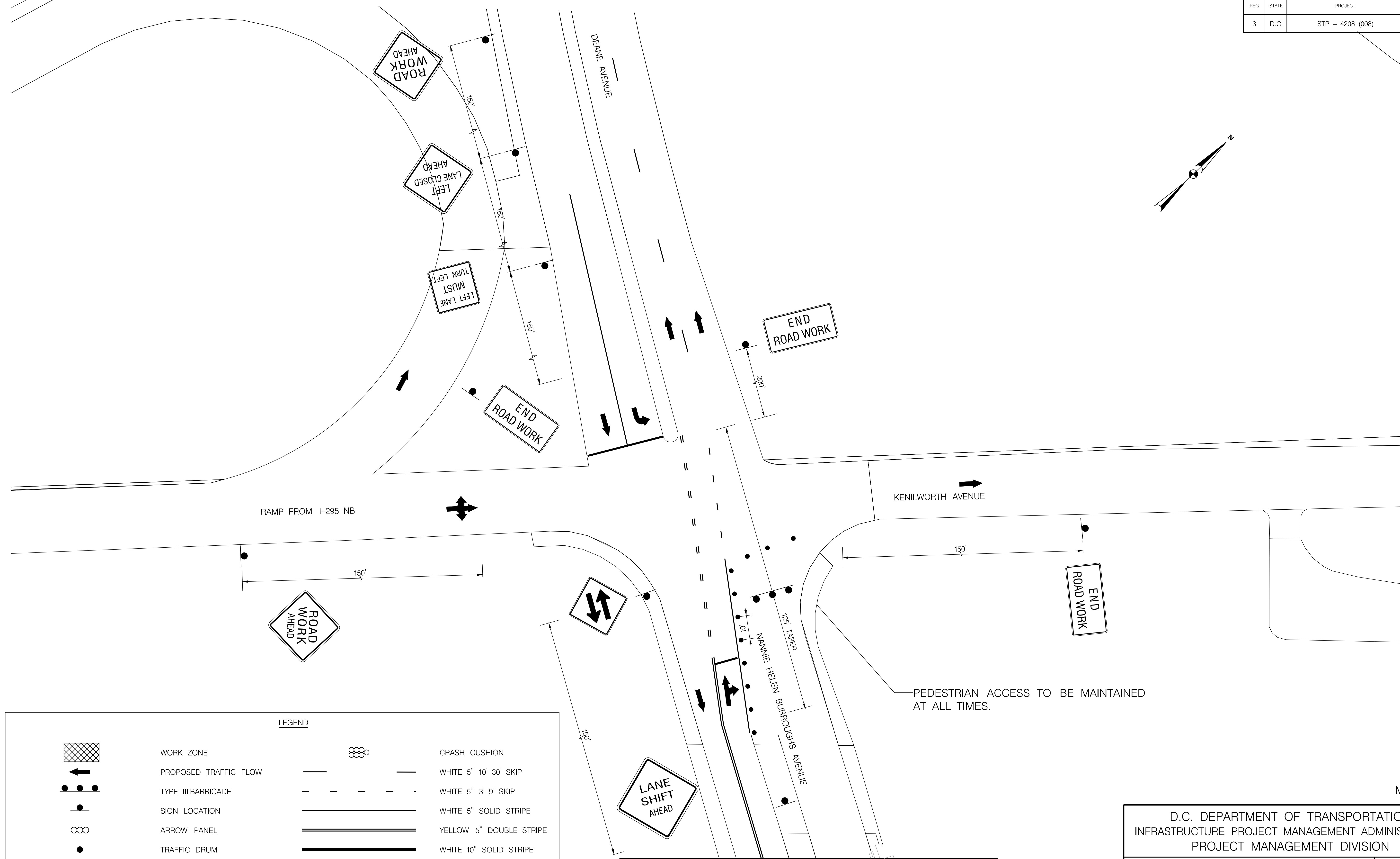
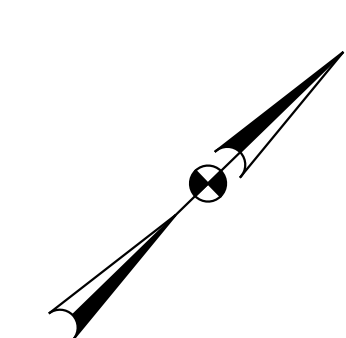
D.C. DEPARTMENT OF TRANSPORTATION INFRASTRUCTURE PROJECT MANAGEMENT ADMINISTRATION PROJECT MANAGEMENT DIVISION	
MINNESOTA AVENUE, N.E. REVITALIZATION - PHASE 2 300' S. OF BENNING RD. TO SHERIFF RD.	PROJECT ENG. <u>TW</u> DESIGNED BY <u>MG</u> CHECKED BY <u>FW</u> DRAWN BY <u>LT</u> PROJECT MGR. <u>LM</u>
MAINTENANCE OF TRAFFIC PHASE 5	DIVISION CHIEF DATE _____ FILE _____ SHEET 304 OF 411



NO.	DESCRIPTION	NAME	DATE
REVISIONS			

T:\105-184-02 Minnesota Avenue Design\Eng\CAD\Working\MT\DMT-106-5-105184.dwg
 Thursday, May 12, 2016 AT 12:42 AM
 SPL1.DRW\$
 \$PENTBL.S\$

REG	STATE	PROJECT	SHEET NO.	TOTAL SHEETS
3	D.C.	STP - 4208 (008)	305	411



LEGEND

	WORK ZONE		CRASH CUSHION
	PROPOSED TRAFFIC FLOW		WHITE 5" 10' 30' SKIP
	TYPE III BARRICADE		WHITE 5" 3' 9' SKIP
	SIGN LOCATION		WHITE 5" SOLID STRIPE
	ARROW PANEL		YELLOW 5" DOUBLE STRIPE
	TRAFFIC DRUM		WHITE 10" SOLID STRIPE
	TEMPORARY CONCRETE BARRIER		FLAGGER





MOT-107

D.C. DEPARTMENT OF TRANSPORTATION
 INFRASTRUCTURE PROJECT MANAGEMENT ADMINISTRATION
 PROJECT MANAGEMENT DIVISION

MINNESOTA AVENUE, N.E.
 REVITALIZATION - PHASE 2
 300' S. OF BENNING RD. TO SHERIFF RD.

MAINTENANCE OF TRAFFIC
 PHASE 5

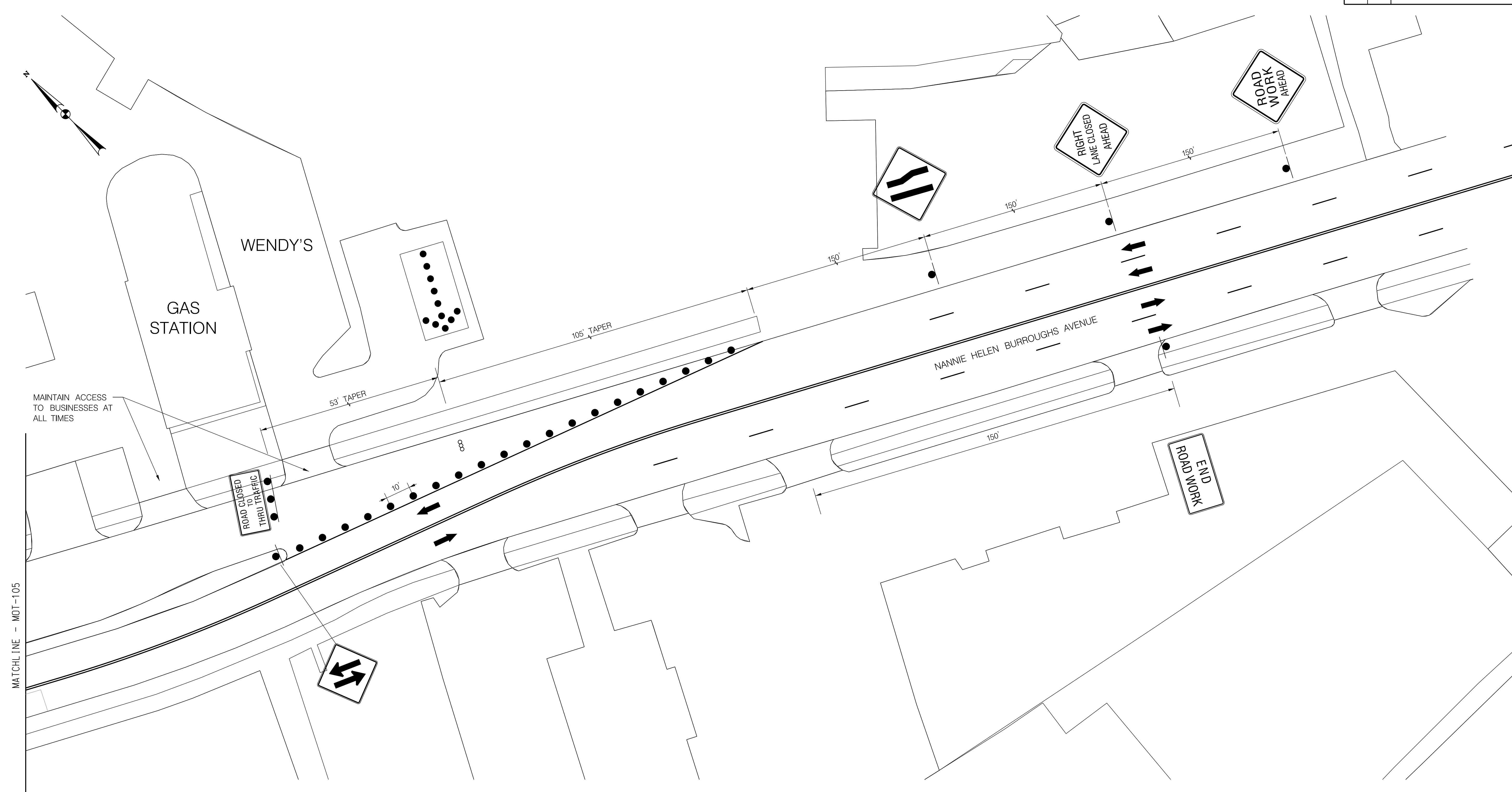
PROJECT ENG. TW
 DESIGNED BY MG
 CHECKED BY FW
 DRAWN BY LT
 PROJECT MGR. LM
 DIVISION CHIEF
 DATE _____
 FILE _____
 SHEET 305 OF 411



NO.	DESCRIPTION	NAME	DATE
REVISIONS			

T:\105-184-02 Minnesota Avenue Design\Eng\CAD\Working\MT\pMT-107-5_105184.dwg
 Thursday, May 12, 2016 AT 12:42 AM
 SPL1.DRV\$
 \$PENTBL.S\$



REG	STATE	PROJECT	SHEET NO.	TOTAL SHEETS
3	D.C.	STP - 4208 (008)	306	411



MATCHLINE - MOT-105

T:\105-184-02 Minnesota Avenue Design\Eng\CAD\Working\MT-108-5-105184.dwg
 Thursday, May 12, 2016 AT 12:42 AM
 \$PLOTDRYS\$ \$PENTBL\$

LEGEND	
	WORK ZONE
	PROPOSED TRAFFIC FLOW
	TYPE III BARRICADE
	SIGN LOCATION
	ARROW PANEL
	TRAFFIC DRUM
	TEMPORARY CONCRETE BARRIER
	CRASH CUSHION
	WHITE 5" 10' 30' SKIP
	WHITE 5" 3' 9' SKIP
	WHITE 5" SOLID STRIPE
	YELLOW 5" DOUBLE STRIPE
	WHITE 10" SOLID STRIPE
	FLAGGER



NO.	DESCRIPTION	NAME	DATE
REVISIONS			

D.C. DEPARTMENT OF TRANSPORTATION
 INFRASTRUCTURE PROJECT MANAGEMENT ADMINISTRATION
 PROJECT MANAGEMENT DIVISION

MINNESOTA AVENUE, N.E.
 REVITALIZATION - PHASE 2
 300' S. OF BENNING RD. TO SHERIFF RD.

MAINTENANCE OF TRAFFIC
 PHASE 5

PROJECT ENG. <u>TW</u>	DESIGNED BY <u>MG</u>
CHECKED BY <u>FW</u>	DRAWN BY <u>LT</u>
PROJECT MGR. <u>LM</u>	DIVISION CHIEF
DATE	FILE
SHEET 306 OF 411	

MOT-108